

III.2 – Darstellung des Vorhabens


Prepared by Windbostel Ost GmbH

Document date: 12.11.2025

Document number: 005905925

Revision number: 03

Classification:



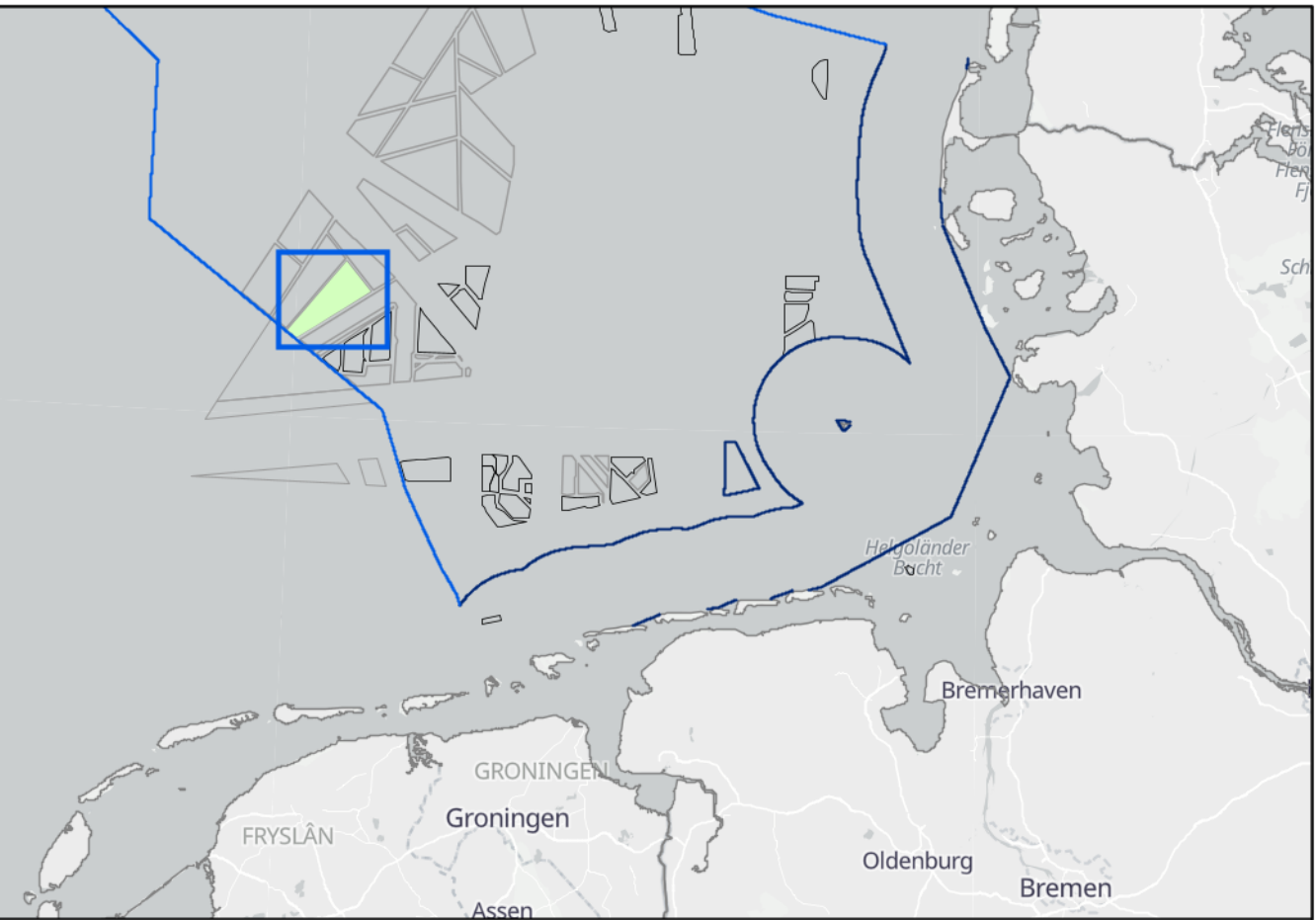
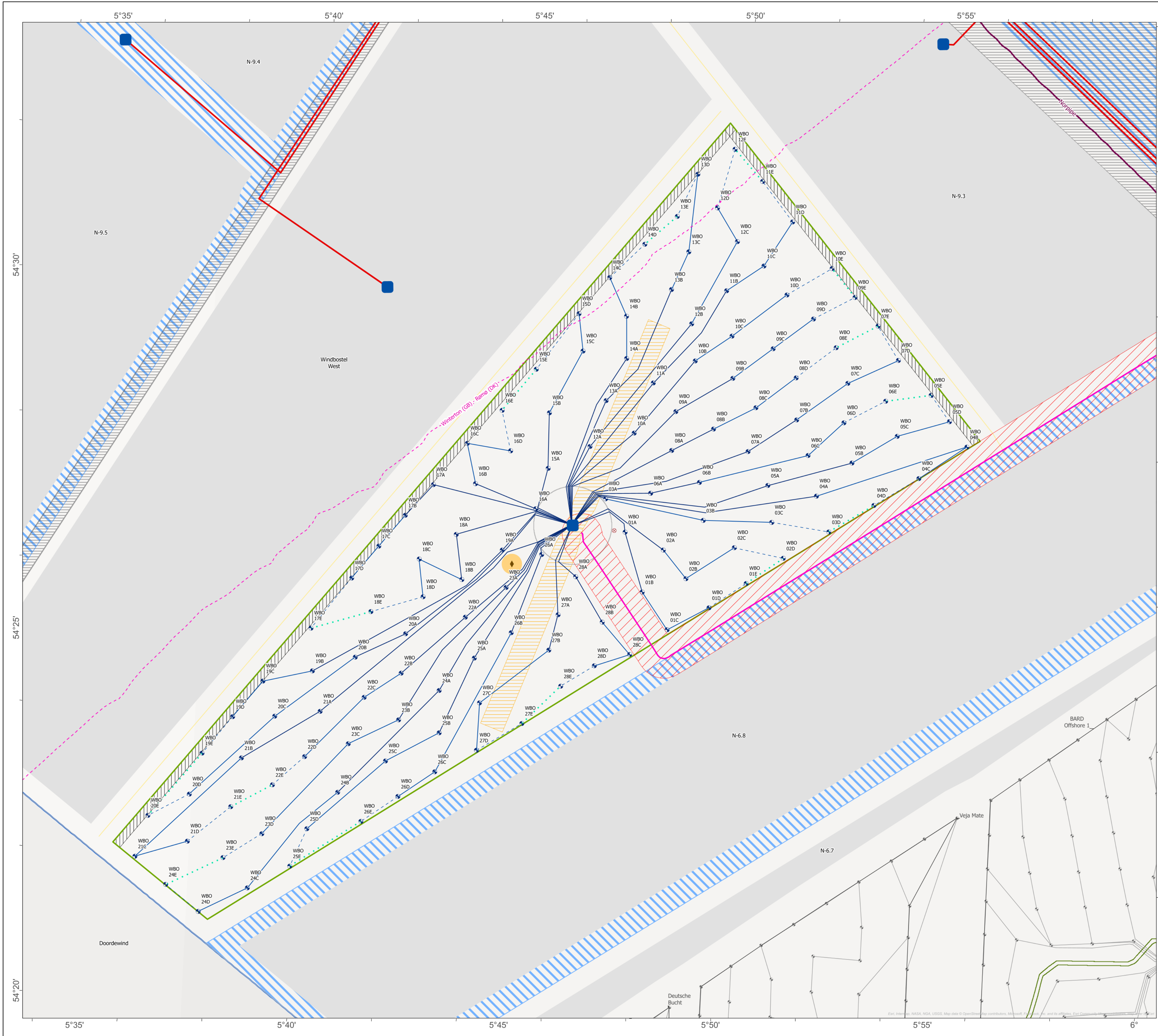
Company	Windbostel Ost GmbH
Project	Windbostel Ost (WBO)
Package	Consenting
Asset	Offshore Wind
Document title	III.2 - Darstellung des Vorhabens
Document number	005905925
Revision number	03
Derived from	N/A

The reproduction, distribution and utilisation of this document, and the disclosure of this document (or any information contained herein) to any third party, without the prior written consent of the company (as defined above) is strictly prohibited. The company (as defined above) retains all right, title and interest, including all copyright and intellectual property rights, in and to this document and all information contained herein. The author shall complete this cover sheet and may give guidance below on any actions required by the recipient(s).

- ☒ The checker and approver must not be the same person.
- ☒ The author and approver must not be the same person.
- ☒ The approver must not be less senior than the author.

Revision number	Revision date	Status or reason for Issue	Author	Checker	Approver
01	24.07.25	Plangenehmigungsantrag WBO			
02	19.09.25	Plangenehmigungsantrag WBO - Einarbeitung BSH Nachforderungen			
03	12.11.25	Plangenehmigungsantrag WBO – Einarbeitung BSH Nachforderungen Nr. 2			

*Initials



LEGENDE

Geplanter Windpark

- Geplante Windparkfläche Windbostel Ost
- Standorte OWEA
- Parkinterne Verkabelung (240mm² loop)
- Parkinterne Verkabelung (240mm²)
- Parkinterne Verkabelung (500mm²)
- Parkinterne Verkabelung (800mm²)
- Konverterstation - 1000m Sicherheitszone
- Exportkabel - Mittellinie
- Exportkabel - 500m Sicherheitszone
- Helikopterkorridor - 11.186m * 600m

- Windparkmittellinie
- Konverterstation geplant
- Flächenentwicklung (FEP 2025)
- NL Ausgewiesene Windparks
- Windparks in Betrieb oder in Bau
- Vorbehaltsgebiet Leitungen
- Vorranggebiet Schifffahrt
- Sicherheitsabstand Nachbarwindparks zur Einhaltung des 5D Kriteriums
- Geologische Aufsuchungsbohrung
- Geologische Aufsuchungsbohrung - 5m Sicherheitsabstand
- Magnetometer-Kontakt
- Magnetometer-Kontakt - 260m Sicherheitsabstand (50m + 210m für OWEA Installation)

Infrastruktur

- OWEA Nachbarwindpark
- Parkinterne Verkabelung Nachbarwindpark
- Hochspannungskabel geplant
- Hochspannungskabel in Betrieb
- Pipeline in Betrieb
- Datenkabel außer Betrieb

Sonstiges

- AWZ
- 12nm Zone

MAP STATUS

RESTRICTED

MAP NOTES / DATA SOURCES:

Seakarte © Bundesamt für Seeschifffahrt und Hydrographie, Hamburg/Rostock - inkl. eigener Einzeichnungen BSH (2025), Windfarms, WTGs @4C Offshore, 2025, Rijkswaterstaat (2018): Aangewezen windgebieden NWP (updated 2022)
WTG naming based on EAC layout C006.
Not to be used for Navigation.

PROJECT TITLE

OWP Windbostel Ost

DRAWING TITLE

Darstellung des Vorhabens

DRAWING NUMBER: <p>005905925-03</p>			PAGE NUMBER: <p>1 of 1</p>		
VER	DATE	REMARKS	DRAW	CHEK	APRD
01	2025-07-24	Initial release			
02	2025-09-19	Helix corridor + legend adaption			
03	2025-11-12	Coordinate markings; buffer adaption			

0 1 2 3 Kilometers

0 0.5 1 1.5 Nautical Miles

N

CHORD NORTH

SCALE 1:50,000

DATUM ETRS 1989

PRJ ETRS 1989 UTM Zone 32N

PLOT SIZE A1

VERTICAL REF LAT

This is made available "as is" and no warranties are given or liabilities of any kind are assumed with respect to the quality of such information, including, but not limited to, its fitness for a specific purpose, non-infringement of third party rights or its correctness. The reproduction, distribution and utilization of this document as well as the communication of its contents to others without explicit authorisation is prohibited. Copies - digital or printed are not controlled